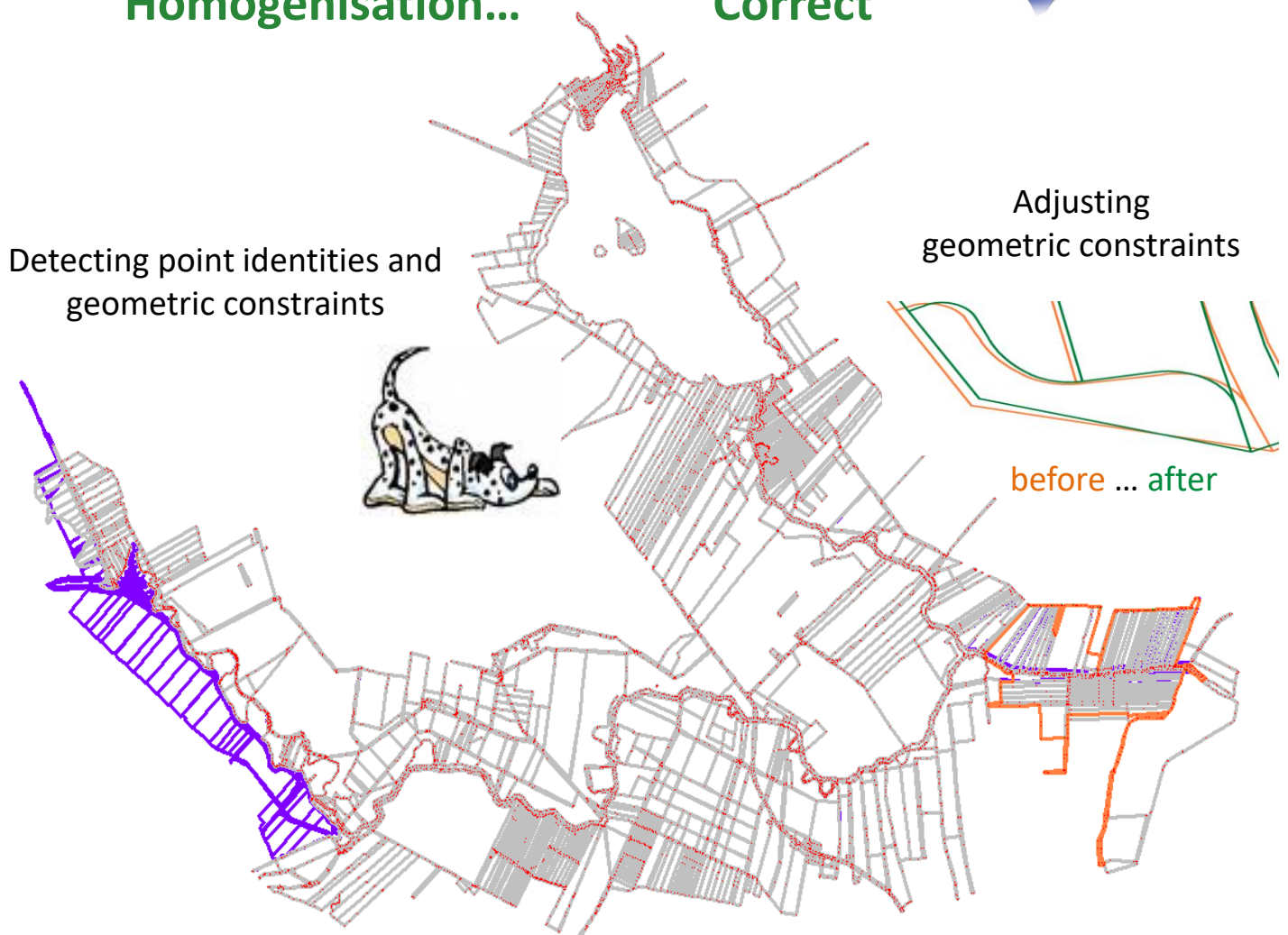


Geometric Spatial Data Integration

Matching...
Analysis...
Homogenisation...

Automatic
Objective
Correct

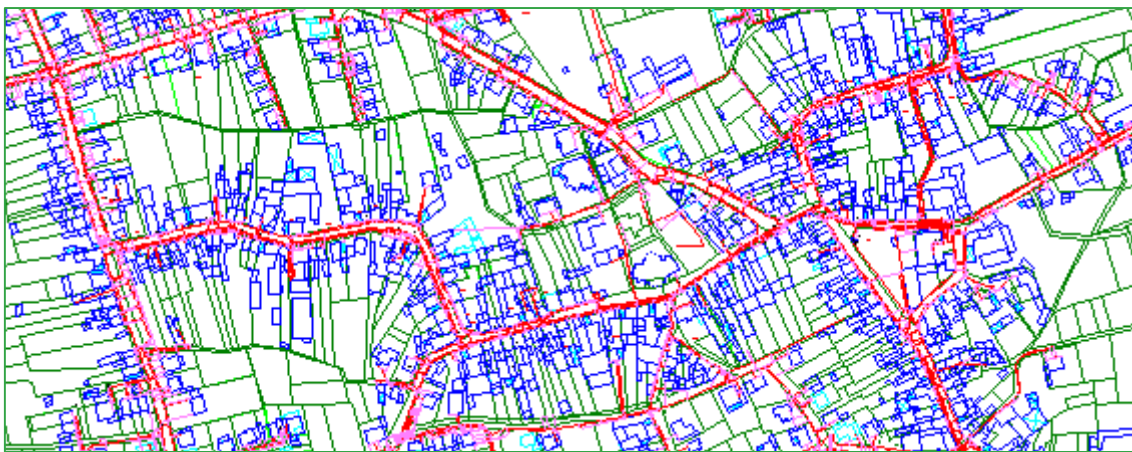


With **Systra** your data fit together

Homogenisation of Facility Maps

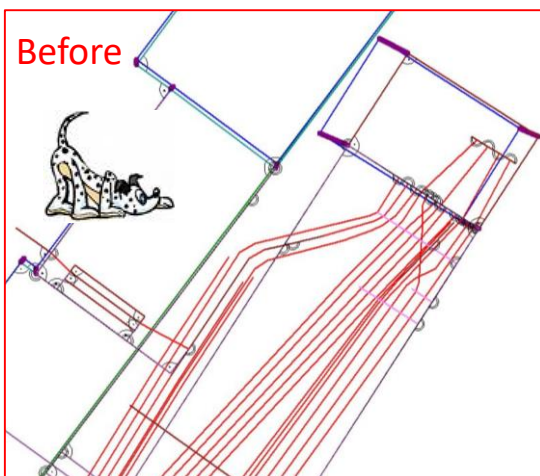
Matching...
Analysis...
Homogenisation...

Automatic
Objective
Correct



Snooping for Point Identities
and Restrictions


Point Identities and
Restrictions satisfied



With **Systra** your data fit together

Geometric Quality Improvement in Real Estate Cadastre

Extensive Adjustment and Homogenisation



Graphic Coordinates

Point Identities

Straight Lines

Parallelieties

Line Offsets

Rectangularities

Offsets Point-Line

Abscissas and Ordinates

Arc Sections

Line Intersections

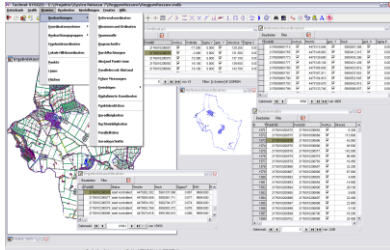
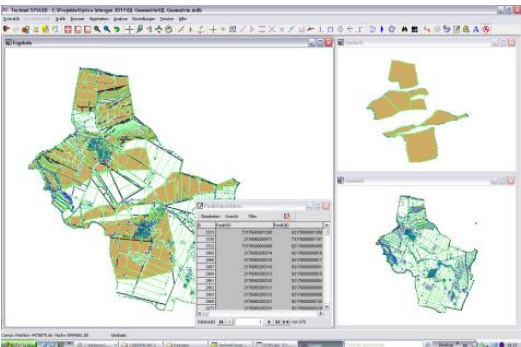
Tape Distances

Circular Arcs

Alignments

Polar Measurements

GPS Measurements



With **Systra** your data fit together